

222306

222400

222600

222800

223000

223200

223373

925837

925850

925863

925900

925913

925926

925939

925952

925965

925978

925991

926004

926017

926030

926043

926056

926069

926082

926095

926108

926121


926134

926147

926160

926173

Town of Billerica Massachusetts



1 inch = 250 feet
0 25 50 100 150 200 250 Feet

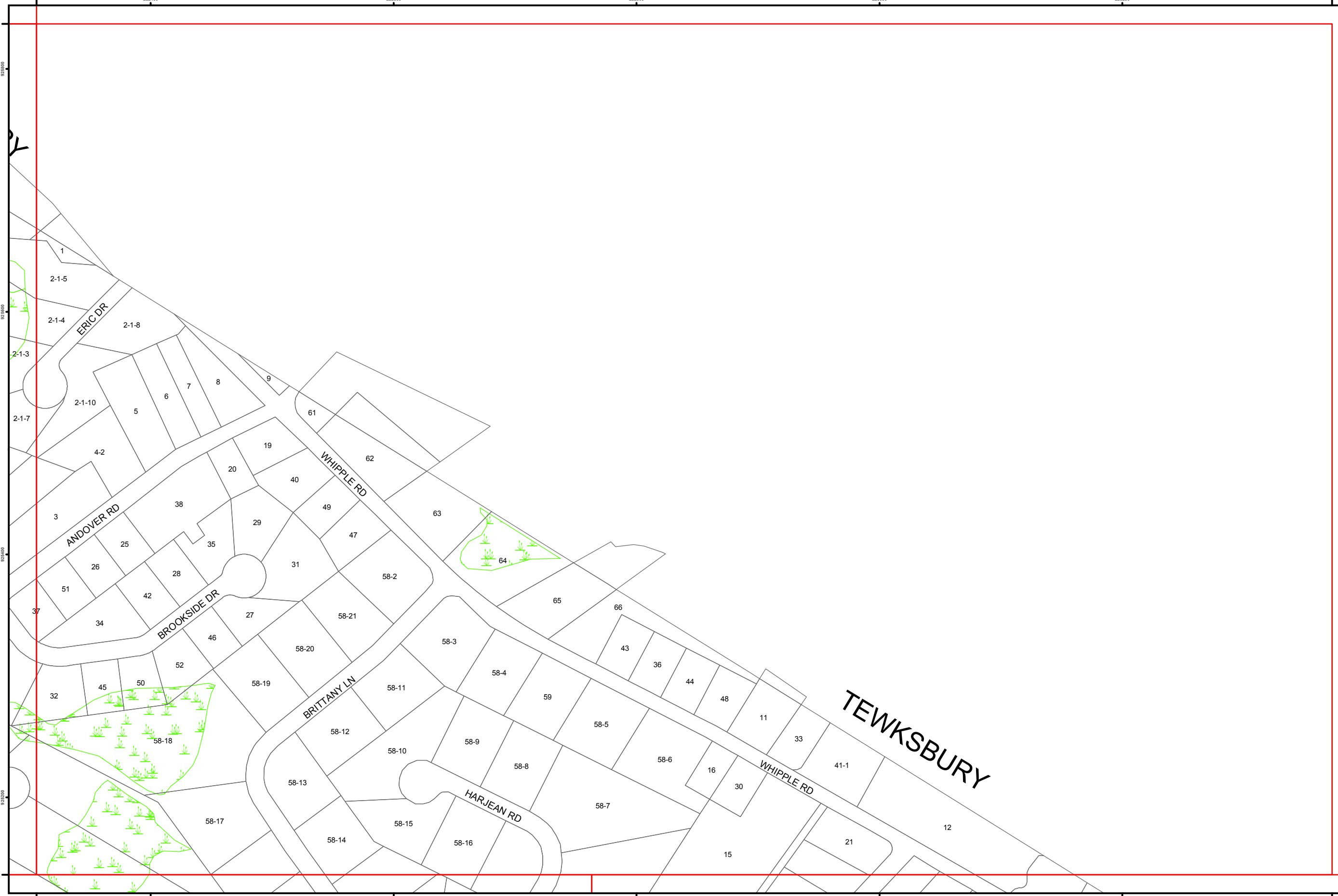
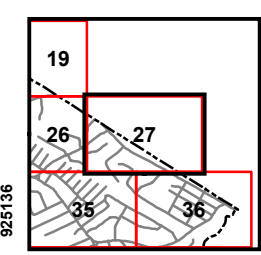
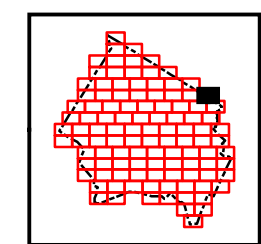
Legend

- 17-1 Block-Lot
- FIRST AVE Street Name
- - Easement
- Pipeline
- Powerline
- Assessor Grid
- Parcel Boundary
- River or Pond
- Wetland - MassGIS



Note:
Grid coordinates are in NAD 1983
Massachusetts StatePlane Meters.

Map Printing Application
Created By:
Woodard & Curran, Inc.
41 Hutchins Drive
Portland, Maine 04102
(800) 426-4262



222306 222400 222600 222800 223000 223200 223373

Disclaimer: The information is provided as a reasonably accurate point of reference, but is not guaranteed and is not to be used for conveyances. The Town of Billerica shall not be held responsible for the accuracy or misuse of this data. Copyright Town of Billerica.

Revised To: January 1, 2011