

213436

213600

213800

214000

214200

214400

214503

923033

923000

923000

923000

923000

923000

923000

923000

923000

923000

923000

923000

923000

923000

923000

923000

923000

923000

923000

923000

923000

923000

923000

923000

923000

923000

92332

213436

213600

213800

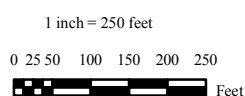
214000

214200

214400

214503

Town of Billerica Massachusetts



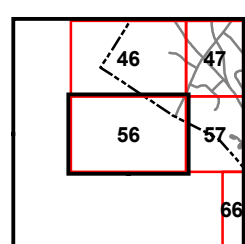
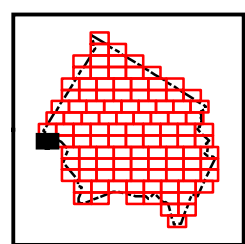
Legend

- 17-1 Block-Lot
- FIRST AVE Street Name
- - Easement
- Pipeline
- Powerline
- Assessor Grid
- Parcel Boundary
- River or Pond
- Wetland - MassGIS



Note:
Grid coordinates are in NAD 1983
Massachusetts StatePlane Meters.

Map Printing Application
Created By:
Woodard & Curran, Inc.
41 Hutchins Drive
Portland, Maine 04102
(800) 426-4262



CARLISLE

2

RANGEWAY RD