

218039

218200

218400

218600

218800

219000

219106

922332

922000

922000

922000

921631

922332

922000

922000

921800

921631

Town of Billerica Massachusetts



1 inch = 250 feet
0 25 50 100 150 200 250 Feet

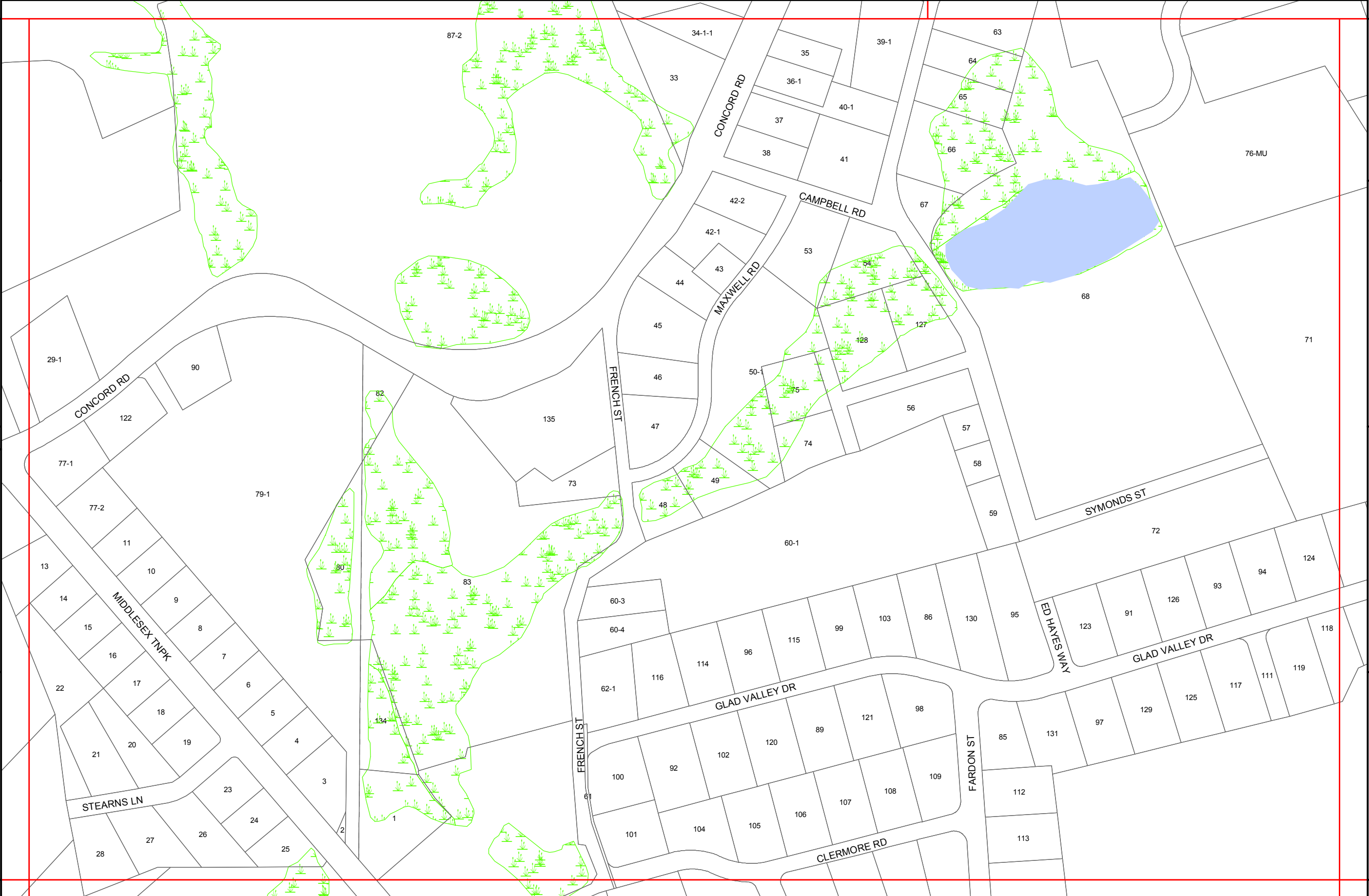
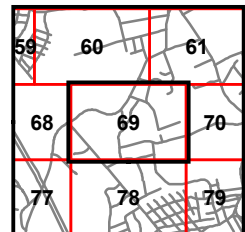
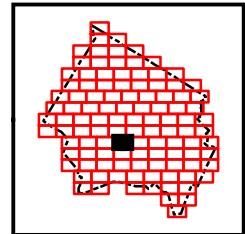
Legend

- 17-1 Block-Lot
- FIRST AVE Street Name
- - - Easement
- Pipeline
- Powerline
- Assessor Grid
- Parcel Boundary
- River or Pond
- Wetland - MassGIS



Note: Grid coordinates are in NAD 1983 Massachusetts StatePlane Meters.

Map Printing Application
Created By:
Woodard & Curran, Inc.
41 Hutchins Drive
Portland, Maine 04102
(800) 426-4262



Disclaimer: The information is provided as a reasonably accurate point of reference, but is not guaranteed and is not to be used for conveyances. The Town of Billerica shall not be held responsible for the accuracy or misuse of this data. Copyright Town of Billerica.

Revised To: January 1, 2011